

Rockland Trust Bank Pavilion

(formerly Blue Hills Bank Pavilion) Directions and Parking

290 Northern Avenue Boston, MA 02210 • (617) 728-1600

Directions Via Car

FROM Logan International Airport and Route 1A South/I-90 West:
Follow the signs towards I-90 West—Ted Williams Tunnel. Take the Ted Williams Tunnel to Exit 25, “South Boston”. At the top of the ramp, proceed straight onto B Street. At the end of B Street, take a right onto Seaport Boulevard. Seaport Boulevard becomes Northern Avenue. The Rockland Trust Bank Pavilion will be approximately 1/3 mile ahead on the left.

FROM Western Massachusetts via the Mass. Turnpike / I-90 East:

Follow the Mass. Turnpike / I-90 East to Exit 25, “South Boston”. At the top of the ramp, bear left towards Seaport Boulevard and at the first set of lights proceed straight onto East Service Road. At the next set of lights, take a right onto Seaport Boulevard. Seaport Boulevard becomes Northern Avenue. The Rockland Trust Bank Pavilion will be approximately 1/3 mile ahead on the left.

FROM points south via I-93:

Heading northbound on I-93 towards Boston, take Exit 20, which will be immediately after Exit 18. Follow the signs to I-90 East. Take the first tunnel exit to “South Boston”. At the top of the ramp, bear left towards Seaport Boulevard and at the first set of lights proceed straight onto East Service Road. At the next set of lights, take a right onto Seaport Boulevard. Seaport Boulevard becomes Northern Avenue. The Rockland Trust Bank Pavilion will be approximately 1/3 mile ahead on the left.

FROM points north via I-93:

Heading southbound on I-93 towards Boston, take Exit 23, “Purchase Street”, and get into the left lane. Take the first left onto Seaport Boulevard, the Moakley Bridge. Follow Seaport Boulevard for approximately one mile. Upon passing the World Trade Center buildings, Seaport Boulevard becomes Northern Avenue. The Rockland Trust Bank Pavilion will be approximately 1/3 mile ahead on the left.

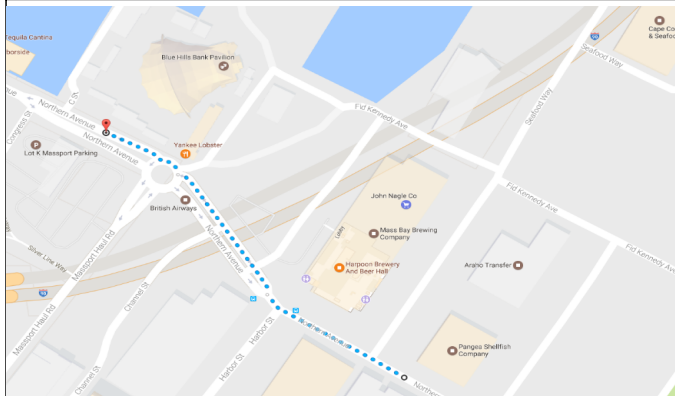
FROM points west via Storrow Drive:

Take Storrow Drive East to Leverett Circle and follow signs for I-93 South/Logan Airport. Once on I-93, take Exit 23, “Purchase Street”, and get into the left lane. Take the first left onto Seaport Boulevard, the Moakley Bridge. Follow Seaport Boulevard for approximately one mile. Upon passing the World Trade Center buildings, Seaport Boulevard becomes Northern Avenue. The Rockland Trust Bank Pavilion will be approximately 1/3 mile ahead on the left.

Directions Via MBTA

At South Station (red line) take the Silver Line outbound 3 stops to “Silver Line Way”. Once you get off the bus, you’ll be able to see the Pavilion; it’s about a block away.

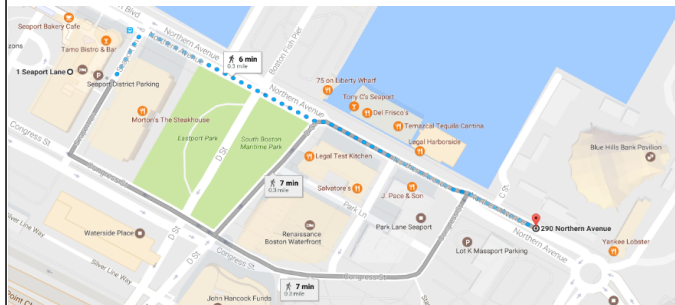
Parking



EDIC Garage · 373 Northern Ave · (617) 482-2487

Event Parking Rate: \$15 · Credit Only

0.2mi or 4 minutes walking distance

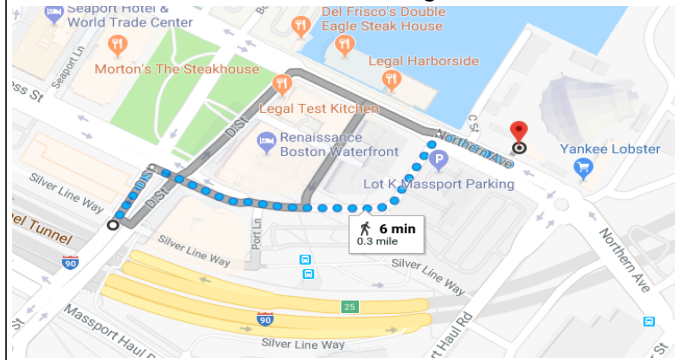


Seaport Hotel · 1 Seaport Lane · (617) 385-4530

Parking Rates:

(0-1 hr) \$13 · (1-2 hr) \$25 · (2-3 hr) \$30 · (3-6 hr) \$33

0.3mi or 6 minutes walking distance



South Boston Waterfront Transportation Center · 500 D Street

Event Parking Rate: TBD · Credit Only

0.3mi or 6 minutes walking distance